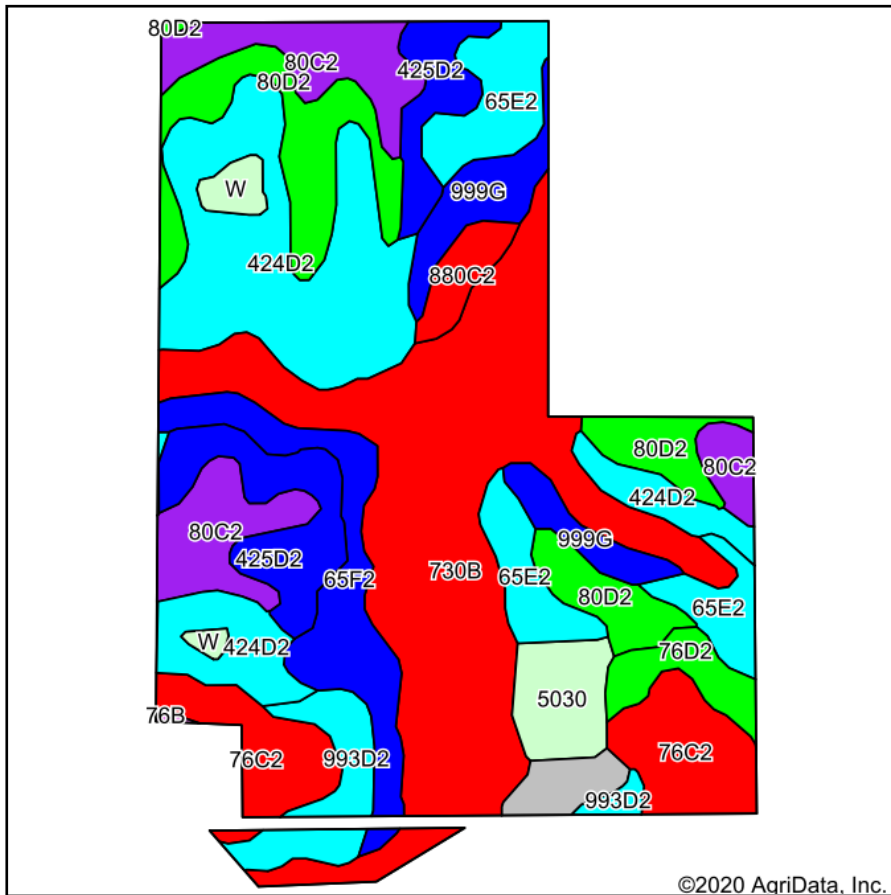
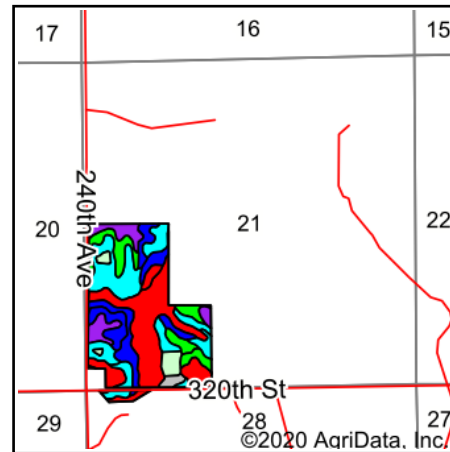


# Soils Map



Soils data provided by USDA and NRCS.



State: **Iowa**  
 County: **Keokuk**  
 Location: **21-74N-11W**  
 Township: **Jackson**  
 Acres: **96.8**  
 Date: **11/18/2020**

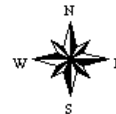


Maps Provided By:



© AgriData, Inc. 2020

www.AgriDataInc.com



Area Symbol: IA107, Soil Area Version: 25									
Code	Soil Description	Acres	Percent of field	CSR2 Legend	Non-Irr Class *c	CSR2**	CSR	*n NCCPI Soybeans	
730B	Nodaway occasionally flooded-Coppock-Cantril rarely flooded complex, 2 to 5 percent slopes	23.83	24.6%		llw	76	61	80	
424D2	Lindley-Keswick complex, 9 to 14 percent slopes, moderately eroded	15.60	16.1%		IVe	25	15	49	
80D2	Clinton silty clay loam, 9 to 14 percent slopes, eroded	8.90	9.2%		IIIe	46	50	59	
80C2	Clinton silty clay loam, 5 to 9 percent slopes, eroded	7.74	8.0%		IIIe	69	60	62	
76C2	Ladoga silty clay loam, 5 to 9 percent slopes, eroded	6.82	7.0%		IIIe	75	65	66	
65E2	Lindley loam, 14 to 18 percent slopes, moderately eroded	6.72	6.9%		VIe	27	28	53	
425D2	Keswick clay loam, 9 to 14 percent slopes, moderately eroded	6.50	6.7%		IVe	9	12	41	
65F2	Lindley loam, 18 to 25 percent slopes, moderately eroded	5.55	5.7%		VIIe	10	8	39	
999G	Nordness-Eleva complex, 25 to 40 percent slopes	3.79	3.9%		VIIIs	5	5	4	
993D2	Gara-Armstrong complex, 9 to 14 percent slopes, moderately eroded	3.13	3.2%		IVe	30	20	49	
5030	Pits, limestone quarry	2.62	2.7%			0	0		
76D2	Ladoga silty clay loam, 9 to 14 percent slopes, eroded	1.88	1.9%		IIIe	49	55	61	
880C2	Clinton silty clay loam, terrace, 5 to 9 percent slopes, eroded	1.36	1.4%		IIIe	71	60	63	
179E2	Gara clay loam, 14 to 18 percent slopes, moderately eroded	1.32	1.4%		VIe	33	33	53	
W	Water	0.97	1.0%			0	0		
76B	Ladoga silt loam, 2 to 5 percent slopes	0.07	0.1%		IIe	86	85	79	
<b>Weighted Average</b>						<b>44.4</b>	<b>37.9</b>	<b>*n 55.9</b>	

\*\*IA has updated the CSR values for each county to CSR2.

\*n: The aggregation method is "Weighted Average using all components"

\*c: Using Capabilities Class Dominant Condition Aggregation Method

Soils data provided by USDA and NRCS.